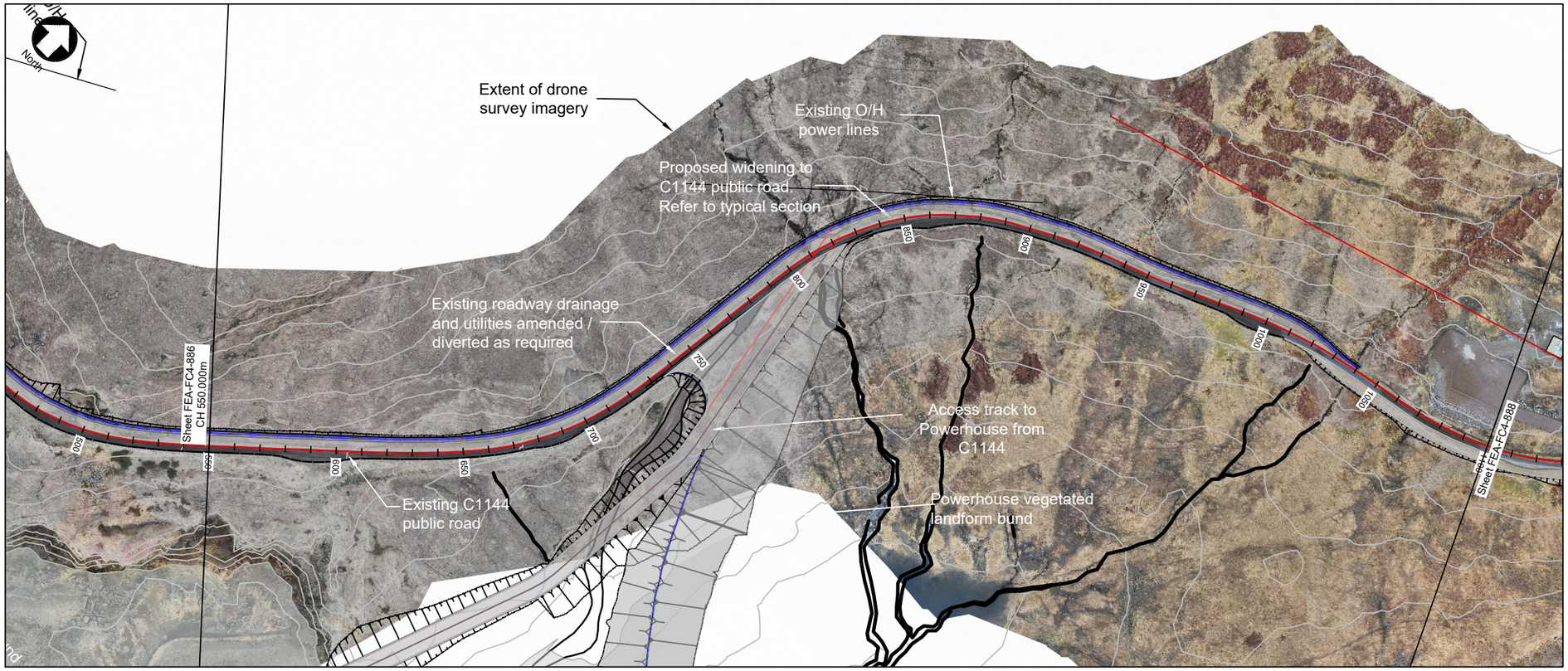

© Crown Copyright and database rights 2024.
OS AC0000848283.
Supplied by: www.ukmapcentre.com

Plan

1:2000 @ A3

0 50m 100m

LONGITUDINAL SECTION

CHAINAGE: 550 TO 1100
SCALE: H 1:1000, V 1:1000

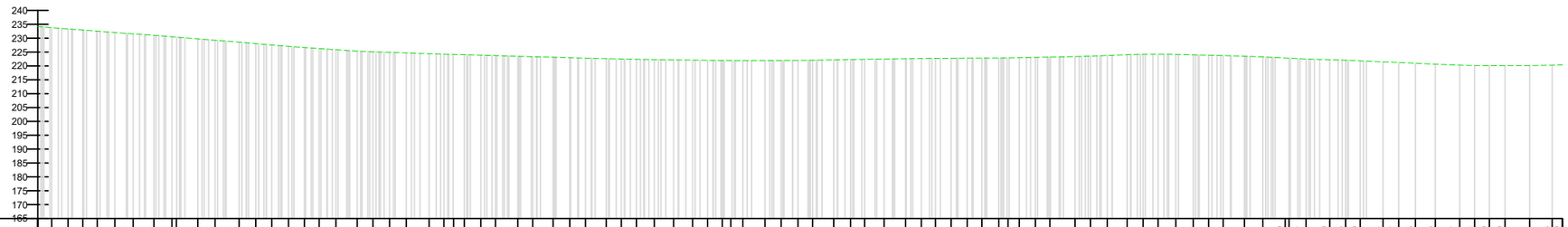

Chainage	Existing Levels	Proposed Levels
550.000	234.165	234.165
555.022	233.774	233.774
560.929	233.320	233.320
566.248	232.925	232.925
571.436	232.527	232.527
577.796	232.043	232.043
584.396	231.565	231.565
591.900	231.025	231.025
598.465	230.509	230.509
599.000	230.509	230.509
607.714	229.742	229.742
613.966	229.255	229.255
622.647	228.571	228.571
628.629	228.048	228.048
634.417	227.533	227.533
640.442	227.041	227.041
646.206	226.631	226.631
651.522	226.262	226.262
657.569	225.839	225.839
665.247	225.348	225.348
670.891	225.091	225.091
676.907	224.887	224.887
682.953	224.672	224.672
691.176	224.374	224.374
695.518	224.218	224.218
699.129	224.129	224.129
700.000	224.039	224.039
703.874	223.875	223.875
709.833	223.725	223.725
715.096	223.469	223.469
723.187	223.316	223.316
728.532	223.135	223.135
735.912	222.942	222.942
741.910	222.801	222.801
747.585	222.627	222.627
755.059	222.498	222.498
760.518	222.383	222.383
765.930	222.267	222.267
772.417	222.180	222.180
779.366	222.112	222.112
786.220	222.025	222.025
791.632	221.957	221.957
796.912	221.926	221.926
800.000	221.912	221.912
804.357	221.923	221.923
812.346	221.934	221.934
818.173	221.986	221.986
824.245	222.055	222.055
829.523	222.185	222.185
837.125	222.291	222.291
843.200	222.370	222.370
848.297	222.487	222.487
855.306	222.611	222.611
863.057	222.685	222.685
868.738	222.736	222.736
873.821	222.744	222.744
879.467	222.812	222.812
885.262	222.823	222.823
890.595	222.857	222.857
896.686	222.879	222.879
900.000	222.958	222.958
904.075	223.080	223.080
909.862	223.195	223.195
915.096	223.373	223.373
924.204	223.544	223.544
929.722	223.746	223.746
935.802	224.031	224.031
942.964	224.165	224.165
948.724	224.188	224.188
954.145	224.133	224.133
960.544	223.981	223.981
966.820	223.849	223.849
972.393	223.719	223.719
977.598	223.492	223.492
985.296	223.235	223.235
991.920	222.885	222.885
1000.000	222.885	222.885
1007.497	222.499	222.499
1016.069	222.229	222.229
1021.763	222.058	222.058
1027.049	221.821	221.821
1035.284	221.438	221.438
1040.947	221.230	221.230
1046.976	220.942	220.942
1054.166	220.605	220.605
1062.937	220.271	220.271
1068.314	220.159	220.159
1073.660	220.102	220.102
1079.300	220.118	220.118
1088.181	220.125	220.125
1096.296	220.262	220.262
1100.000	220.353	220.353

IF IN DOUBT - ASK

NOTES

1. All levels are in metres above ordnance datum (mAOD).

KEY PLAN

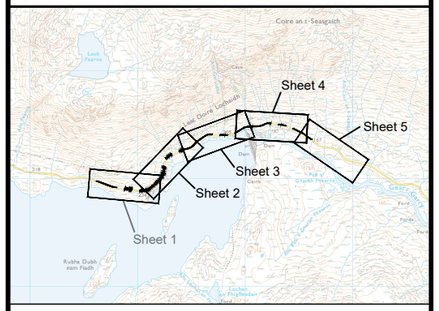

REV	DATE	DRAWN	NOTES	CH'K'D	APP'D
E1	19.02.25	SM	FOR PLANNING	MW	FRA

GILKES energy
FESTIVAL HOUSE
177 WEST GEORGE STREET
GLASGOW
G2 2LB
UNITED KINGDOM
T: 01539 720 028
E: info@gilkesenergy.com
W:www.gilkesenergy.com

CLIENT

FEARNA STORAGE

PROJECT

PROPOSED FEARNA PSH

TITLE

C1144 ROAD WIDENING PLAN AND LONG SECTION FIGURE 2.19 - SHEET 2

SIZE	SCALE AT A3	STATUS
A3	1:2000	EIA

DRAWING NUMBER	REVISION
FEA/FC4/887	E1

© GILKES ENERGY LIMITED
THIS DOCUMENT IS ISSUED FOR THE PARTY WHICH COMMISSIONED IT AND FOR SPECIFIC PURPOSES CONNECTED WITH THE CAPTIONED PROJECT ONLY. IT SHOULD NOT BE RELIED UPON BY ANY OTHER PARTY FOR ANY OTHER PURPOSE. GILKES ENERGY LIMITED ACCEPT NO RESPONSIBILITY FOR THE CONSEQUENCES OF THIS DOCUMENT BEING RELIED UPON BY ANY OTHER PARTY, OR BEING USED FOR ANY OTHER PURPOSE, OR CONTAINING ANY ERROR OR OMISSION WHICH IS DUE TO AN ERROR OR OMISSION IN DATA SUPPLIED TO US BY OTHER THIRD PARTIES.